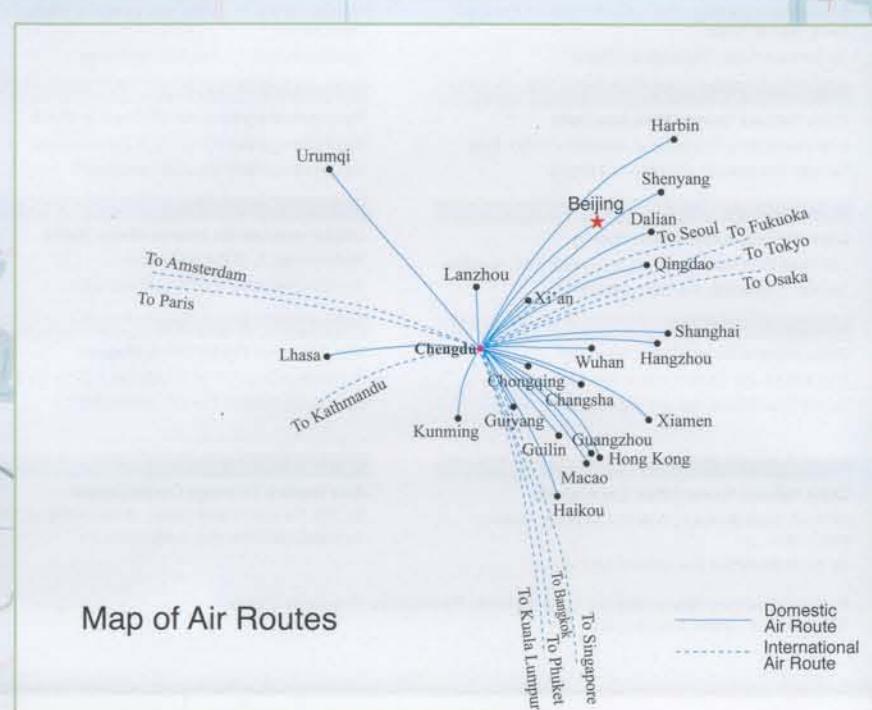

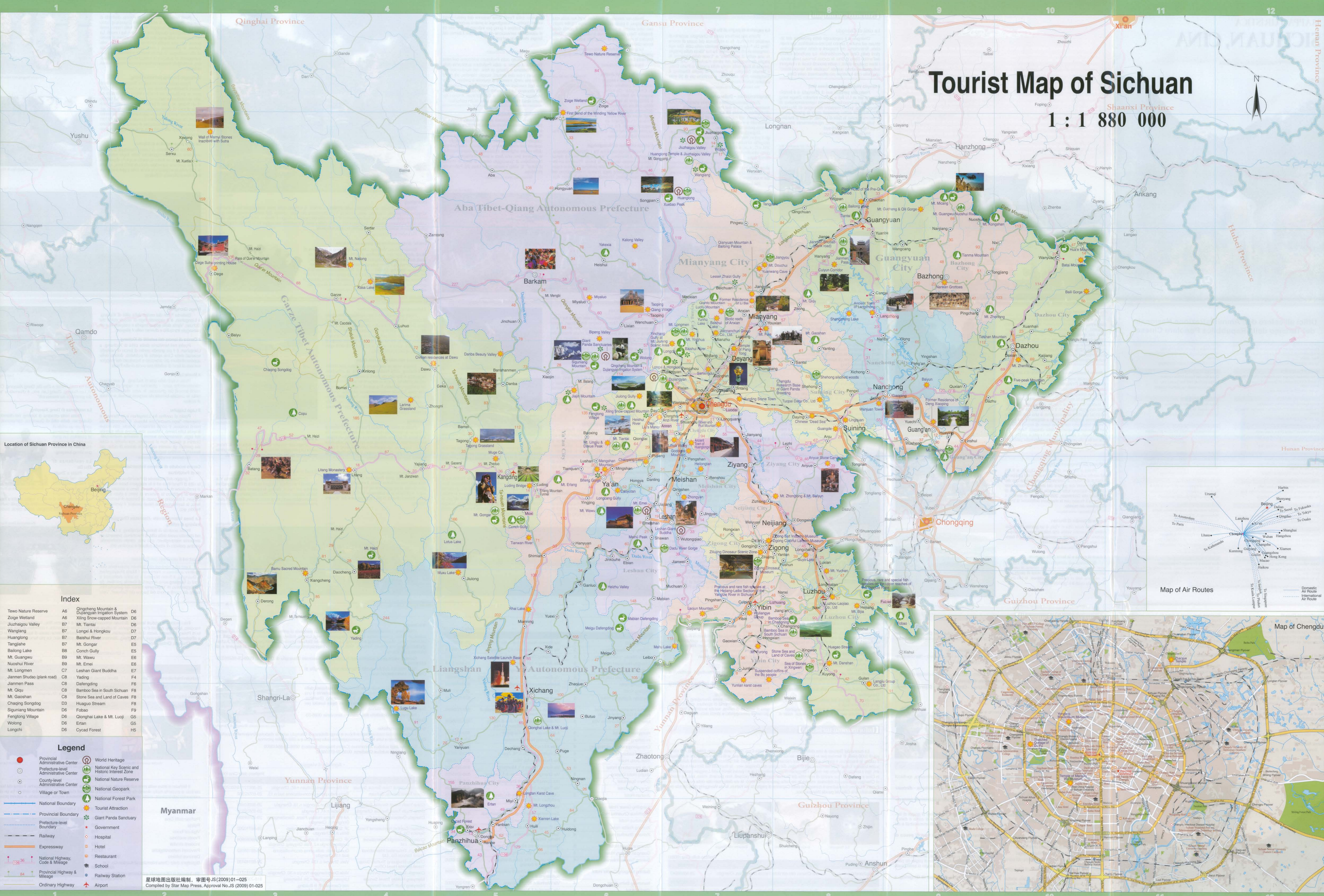


# Tourist Map of Sichuan

1 : 1 880 000



### Index

Tewo Nature Reserve	A6	Qingcheng Mountain & Dujiangyan Irrigation System	D6
Zoige Wetland	A6	Xiling Snow-capped Mountain	D6
Jiuzhaigou Valley	B7	Mt. Tiantai	D7
Wanglang	B7	Longxi & Hongkou	D6
Huanglong	B7	Baishui River	D5
Tangjiahe	B7	Mt. Gongar	E7
Bailong Lake	B8	Conch Gully	E5
Mt. Guangwu	B9	Mt. Wawu	E6
Nuoshoi River	B9	Mt. Emei	E4
Mt. Longmen	C7	Leshan Giant Buddha	E6
Jianmen Shudao (plank road)	C8	Yading	F4
Jianmen Pass	C8	Dafengding	F6
Mt. Qiu	C8	Bamboo Sea in South Sichuan	F8
Mt. Gaoshan	C8	Stone Sea and Land of Caves	F8
Chaqing Songdog	D3	Huaguo Stream	F8
Siguaning Mountain	D6	Fobao	F9
Fenglong Village	D6	Qionghai Lake & Mt. Luoji	G5
Wolong	D6	Ertan	G5
Longchi	D6	Cycad Forest	H5

### Legend

● Provincial Administrative Center	⊙ World Heritage
⊙ Prefecture-level Administrative Center	⊙ National Key Scenic and Historic Interest Zone
⊙ County-level Administrative Center	⊙ National Nature Reserve
⊙ National Geopark	⊙ National Forest Park
⊙ Village or Town	⊙ Tourist Attraction
— National Boundary	⊙ Giant Panda Sanctuary
— Provincial Boundary	⊙ Government
— Prefecture-level Boundary	⊙ Hospital
— Railway	⊙ Hotel
— Expressway	⊙ Restaurant
— National Highway, Code & Mileage	⊙ School
— Provincial Highway & Mileage	⊙ Railway Station
— Ordinary Highway	⊙ Airport

星球地图出版社编制，审图号JS(2009)01-025  
Compiled by Star Map Press, Approval No.JS(2009) 01-025

